

Maine Marathon Half Marathon & Marathon Relay

Water Stops: Bathrooms: Medical:

Mile 1.6

Mile 3

Mile 5.5

Mile 7.5

Mile 9.7

Mile 11.5

Mile 13.2

Mile 14.5

Mile 16.6

Mile 18.7

Mile 20.3

Mile 21

Mile 23.1

Mile 24.5

Mile 2

Mile 5

Mile 7

Mile 12

Mile 15

Mile 21

Mile 5

Mile 11.5

Mile 14.5

Mile 21.5

Relay

Exchanges:

Mile 6

Mile 14.8

Mile 21

Spectator Areas:

Route 1 / 88

Depot Rd


Johnson Rd

Tuttle Rd


Gilman Rd


Route 88 Closed:

8:00am to 9:30am


 Relay exchange

 Restroom

 Water Stop

 Mile Marker

 Medical

 Marathon Course

Turn by Turn Directions:

Race starts on Baxter Blvd.
First 2 miles on Baxter Blvd.
Left turn onto Bates St.
Merge onto Route 1 North
Right onto Phillips Rd.
Right onto Whitney Rd.
Left onto Shoreline Dr.
Left onto Hammond Rd.
Right onto Route 1
Right onto Route 88
Continue on Route 88
Right onto Gilman Rd.
Right onto Prince's Point Rd.
Straight to Old Town Landing
Turaround at cone
Right onto Morton Rd.
Left onto Drinkwater
Left onto Gilman Rd.
Left onto Route 88
Left onto Route 1
Right onto Veranda St.
Right onto Sherwood St.
Left onto East Kidder St.
Continue on West Kidder St.
Enter Payson Park, turn left
Left at fork to Baxter Blvd.
Turn right onto Baxter Blvd.
Finish at Start location

Sponsored By:

Gorham
SAVINGS BANK

Member FDIC

